


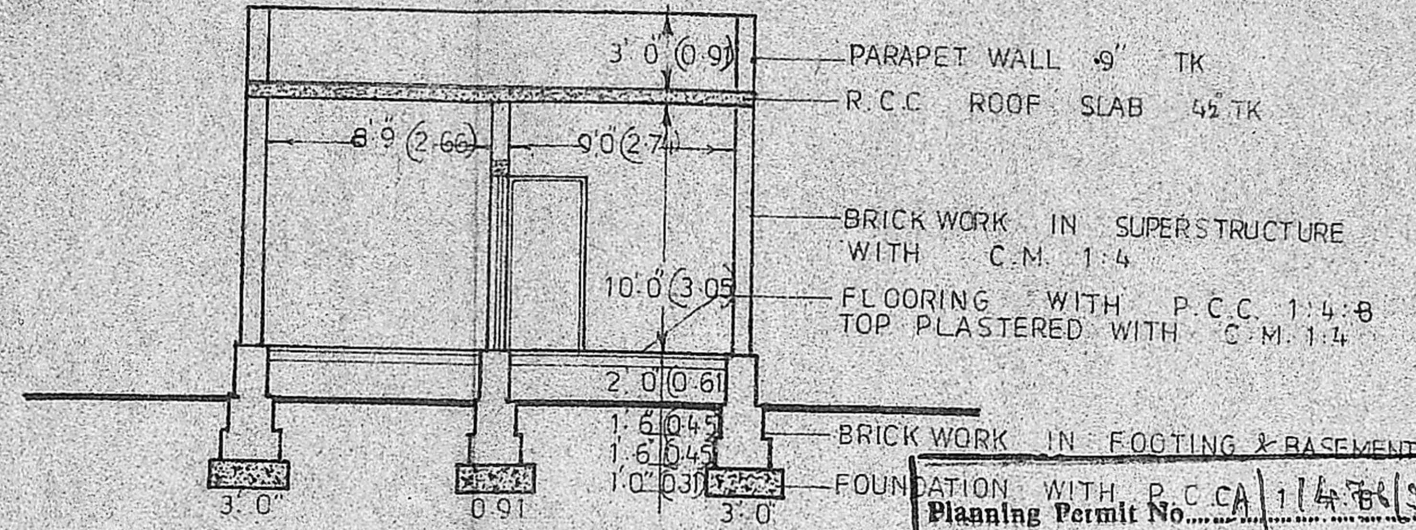
PLAN SHOWING THE PROPOSED CONSTRUCTION OF RESIDENTIAL BUILDING AT DOOR NO 22, S.P. KOIL 3<sup>RD</sup> STREET IN R 3 NO 506/1, 506/2 OF THIRUVOTTIYUR VILLAGE, THIRUVOTTIYUR MUNICIPAL LIMIT.

SCALE: 1"=8'.0" (1CM=1M) OWNER: K. MUTHU

SCHEME NO. 4 EXTRACT



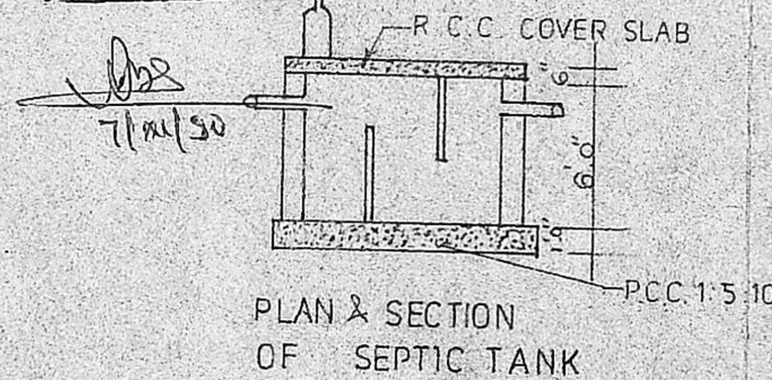
ELEVATION



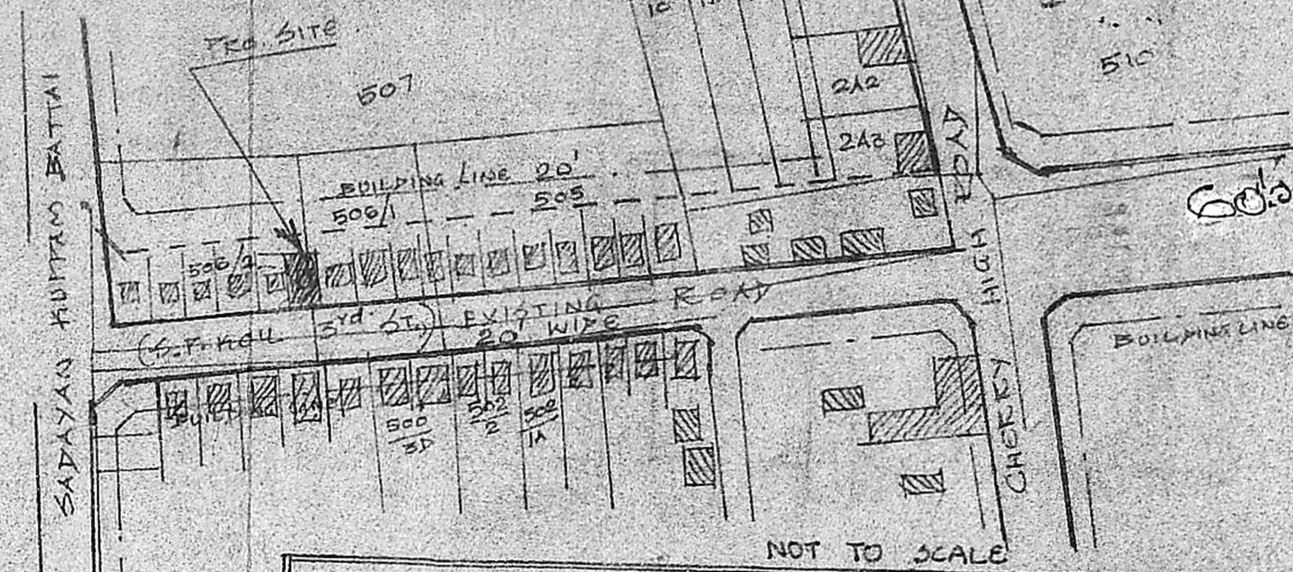
SECTION ON A-A



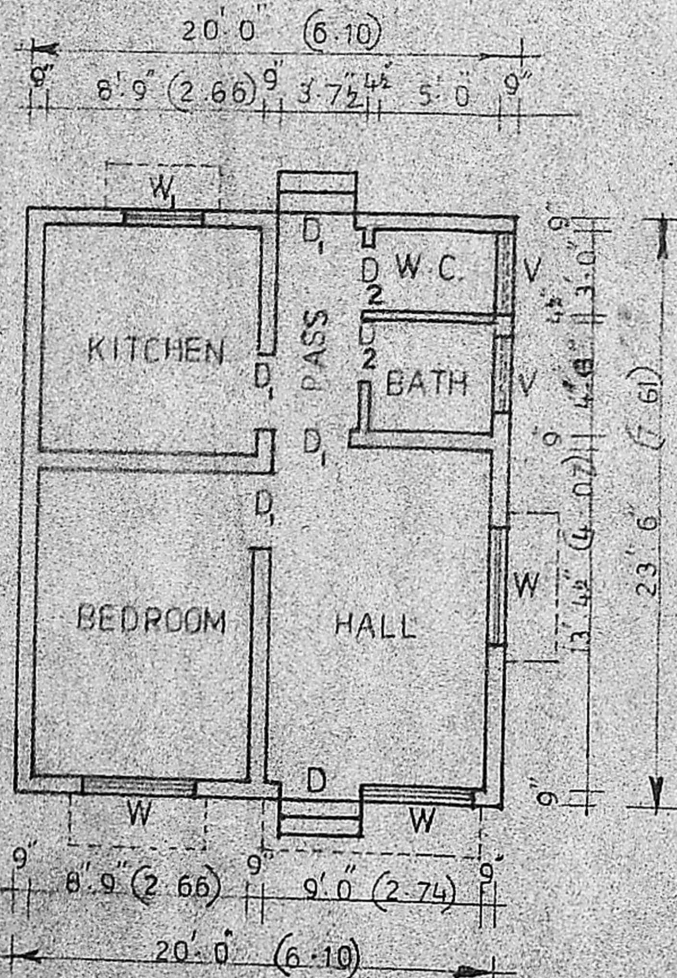
Planning Permit No. 11474/30  
**APPROVED**  
 SUBJECT TO THE CONDITIONS IN THIS OFFICE LETTER.  
 No. 13/1474/30 Dated 7-11-90  
 FOR MEMBER SECRETARY  
 MADRAS METROPOLITAN DEVELOPMENT AUTHORITY  
 MADRAS 600 005



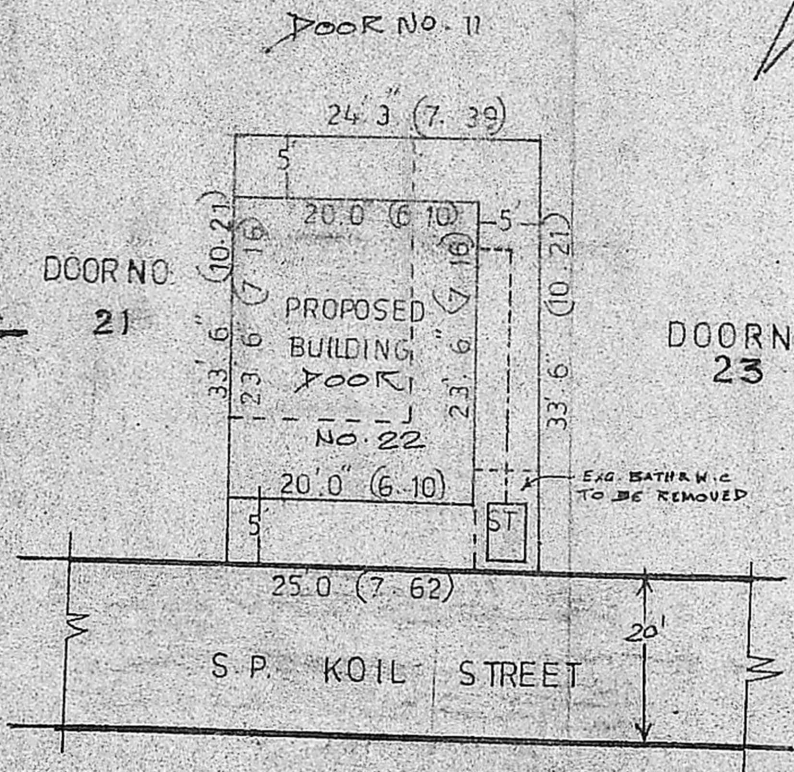
PLAN & SECTION OF SEPTIC TANK



NOT TO SCALE



PLAN



SITE PLAN  
 SCALE: 1"=16'.0"

JOINERY DETAILS 30/90

D	DOOR	1.00 x 2.13
D <sub>1</sub>	C. DOOR	6.91 x 2.13
D <sub>2</sub>	Asst. DOOR	0.75 x 1.83
W	Scrutiny WINDOW	1.37 x 1.37
W <sub>1</sub>	PART I WINDOW	0.91 x 1.37
V	PART II VENTILATOR	0.91 x 0.61
AREA OF THE SITE		825 SFT (76.64 m <sup>2</sup> )
PLINTH AREA OF PRO BLDG:		470 SFT (43.66 m <sup>2</sup> )
AREA OF OPEN SITE:		355 SFT (32.97 m <sup>2</sup> )

PROPOSED SHOWN [ ]  
 ROAD SHOWN [ ]  
 PLOT COVERAGE: 57%  
 F.S.I: 0.57  
 EXG. TO BE REMOVED SHOWN [ ]

*K. Muthu*

OWNER

*M. Balakrishnan*  
 M. Balasubramanian, D.S.E.  
 LICENSED SURVEYOR,  
 THIRUVOTTIYUR MUNICIPALITY,  
 Off: No. 125, T.H. Road,  
 CALADIKET, MADRAS-600 019  
 Res: 40/8, Vengalrajan Nagar 4th St.,  
 VALADIKET, MADRAS-600 019

LICENSED SURVEYOR